

# TURANGI AIRSHED

## DESCRIPTIVE PLAN

WAIKATO REGION

Approvals

Where a boundary is shown along a river or road it follows the middle line of the physical river or legal road unless otherwise shown.

This plan renders the boundary capable of identification under Clause 14 of the Resource Management (National Environmental Standards Relating to Certain Air Pollutants, Dioxins, and Other Toxics) Regulations 2004.

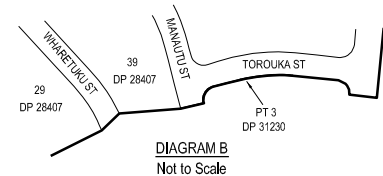
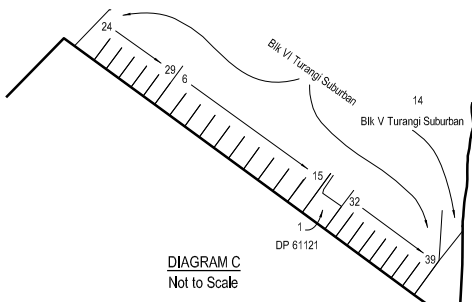
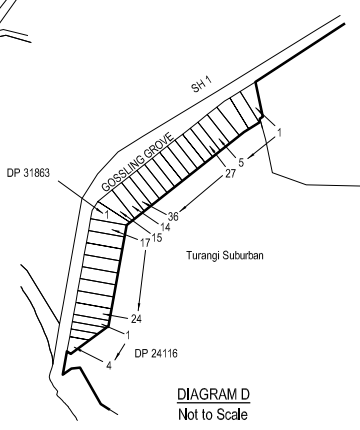
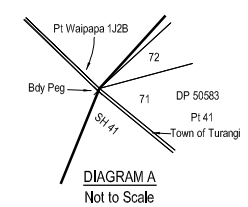
.....

Approved by Waikato Regional Council

.....

Approved by Land Information New Zealand

Point Coordinates are in terms of NZTM Projection



LAND DISTRICT WELLINGTON

NZMS 261 Sht RECORD MAP No

# TURANGI AIRSHED

TERRITORIAL AUTHORITY Taupo District

Surveyed by John Taris Graphics Consultancy

Scale: 1: 12500 Date: July 2006

Approved as to Gazettal Purposes

...../...../..... Approving Surveyor

Deposited this.....day of.....20.....

..... for Registrar-General of Land

File Received Instructions